

From: HailAlert@agridatainc.com
Subject: Hail Probability Report from Surety® Online Mapping
Attachments: surety149951320922004.jpg









Hail Probability Report

Agent, Joe

As of 11:59 PM, **Friday, July 27, 2017**, our system indicates that a Probability of Hail occurred within the previous 24 hours on crops that are farmed by the following:

Policy #	Policy Holder	Item #	Location	Crop	Probability of Hail
123456	FARMER, JIM	011	Avon 016-015N-008W	CORN	Possible
		022	Avon 035-015N-008W	CORN	Severe
		023	Avon 027-015N-008W	WHEAT	Severe
		018	Avon 026-015N-008W	CORN	Likely
		005	Avon 008-014N-008W	SBEAN	Severe
		027	Avon 023-015N-008W	WHEAT	Possible
78910	PRODUCER, JOE	025	Avon 035-015N-008W	CORN	Severe
		032	Avon 027-015N-008W	SBEAN	Severe

**Only locations with a 'Possible' or higher probability are included in this email*

*Probability of Hail		
	Minimal	10% chance of hail, very small and sporadic
	Slight	20% change of hail, small and widely scattered
	Possible	35% chance of hail, scattered small or sporadic large up to 1"
	Likely	75% chance of hail, lots of small hail or sporadic large up to 1.75"
	Severe	90% chance of hail, plenty of small or large up to 2.75"
	Extreme	98% chance of hail, plenty of small hail or large up to 4"
	No data	
		Location of fields where hail may have occurred.

** Note: These are general guidelines only and are not based on quantitative research data.*

The hail probability in Surety has a high level of accuracy for determining that there has been no hail in a given area, but can only give probabilities within a potential hail event.

This message is not an admission or a denial of any hail damage to crops.

Hail emails generated by the Surety® Mapping System
 AgriData, Inc.
www.agridatainc.com