

NEW
Parcel Data
 Premium Add-On Service

Parcel Data is contributory data for your due diligence of property information.

Parcel Report

Grand Forks, Grand Forks, ND

Key Details:

MLS #	Land Use:	List Price: \$
Parcel ID: 0208 828 00	Land Use ID:	Days on Mkt:
Legal: 15-151N-50W	School Dist: B130	MM Val. Land: \$
Deed Type:	Stones Ht.:	MM Val. Bldg: \$
Mapped Acres: 0.21	Bldg. Sqft.:	MM Total Val: \$
Actual Acres: 0.21	Ngh. hood Code:	Solo Price: \$
		Trans. Date:

Overview:

surety

Report will auto-populate with available data.

Please visit our website for package and pricing details.

www.agridatainc.com/account/price



Phone: 701-746-8580

Email: info@agridatainc.com

www.AgriDataInc.com

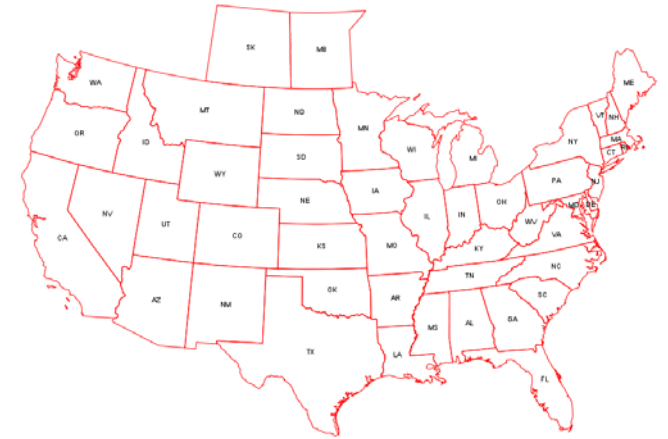


PO Box 8372

4200 James Ray Dr.

Suite 300

Grand Forks, ND 58202-8372



For the 1.9 Billion Acres of Land in the Contiguous 48 States

+ Manitoba & Saskatchewan, CAN
 CAN is limited to aerial imagery.


Surety® is offered by AgriData, Inc.
www.AgriDataInc.com
 701-746-8580



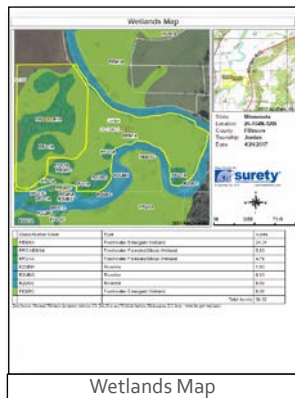
Access an Abundance of Land & Visual Intelligence



FSA Aerial Maps



Soil Map



Wetlands Map



Topography Map



Watershed Map



Hail History Report













FEMA Floodzone Map






Sales Data Form

Surety® Feature Highlights

-  Advanced Search: PLSS, Address, Lat/Long,
-  Township names, & Texas Blocks (where available)
-  Export .shp, .kml, .jpeg, soils data
-  Interactive Maps
-  Line and Polygon Geometry Capability
-  Draw **Exclusions**
-  Print, Email, & Save Maps as PDF documents.
-  Request Custom Designed Maps/Forms
-  Robust Drawing Tools (Draw, Merge, Split, Snap)
-  Quick to learn and use efficiently within minutes

Surety® Map Layers

-  Current & Historical Aerial Imagery
-  Crop History
-  FEMA Flood Zones and FEMA FIRM Panels (where available)
-  FSA Boundaries (May 2008)
-  Major and Minor Roads
-  Parcel Data Layer (Premium Add-on)
-  Quarter & Quarter-Quarter Sections
-  Sections, Townships, Ranges (Auto-Labeling)
-  Wetlands & Watershed Areas & Info.

Resource intelligence and/or land data is exclusive to the contiguous U.S. .

Interested
to Know More?

CONTACT | JOIN | VISIT US

 Register for Free, Live Webinars at:
<https://www.agridatainc.com/Home/Support/Webinars>

 Additional resource information is available at:
<http://support.agridatainc.com/>

 Free Remote Desktop Demonstrations/Training:
Call **701.746.8580** or Email: info@agridatainc.com

 Meet us at our Expos (Expo attendance is communicated in our e-newsletter)

 Visit Us on our Social Media Pages:
[YouTube](#), [Facebook](#) & [Twitter](#)



Start the **7 Day**

trial today!



www.AgriDataInc.com